



**PROJECT**

Immingham Green Energy Terminal

**CLIENT**

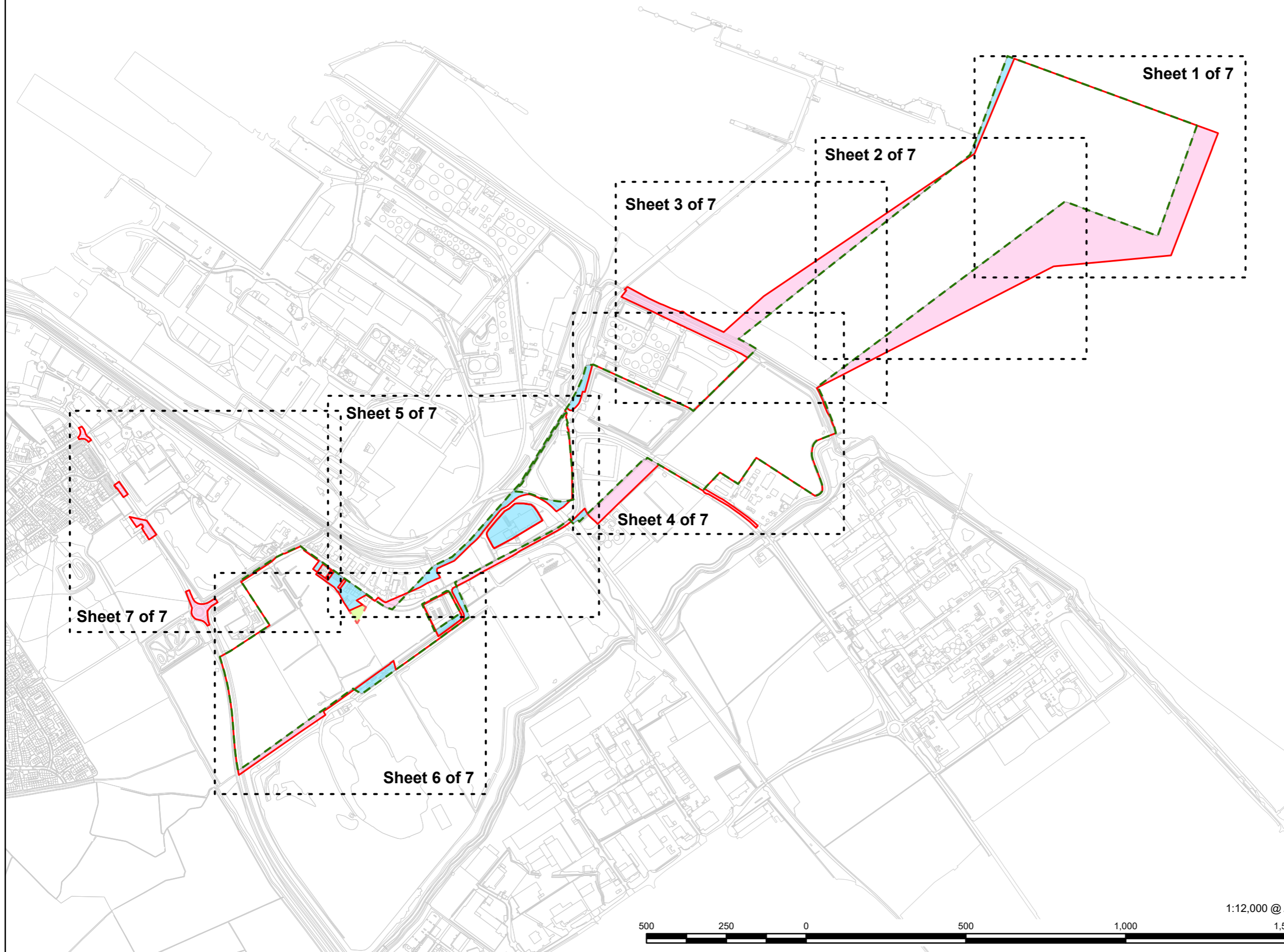
Associated British Ports  
Air Products (BR) Limited

**CONSULTANT**

AECOM Limited  
5th Floor  
2 City Walk  
Leeds, LS11 9AR  
www.aecom.com

**LEGEND**

- Site Boundary (Change Application)
- Site Boundary (Scoping)
- Expansion of Site Boundary
- Reduction of Site Boundary
- DCO Application Site Boundary
- Expansion of Site Boundary as a result of the Change Application



**NOTES**

Reproduced from Ordnance Survey digital map data © Crown copyright 2024. All rights reserved. Licence number 0100031673.

**ISSUE PURPOSE**

Environmental Statement (Change Application)

**PROJECT NUMBER**

60673509

**DEVELOPMENT CONSENT ORDER NO**

TR030008

**FIGURE TITLE**

Site Boundary Changes between EIA Scoping Report (August 2022) and the Change Application (May 2024)  
Key Plan

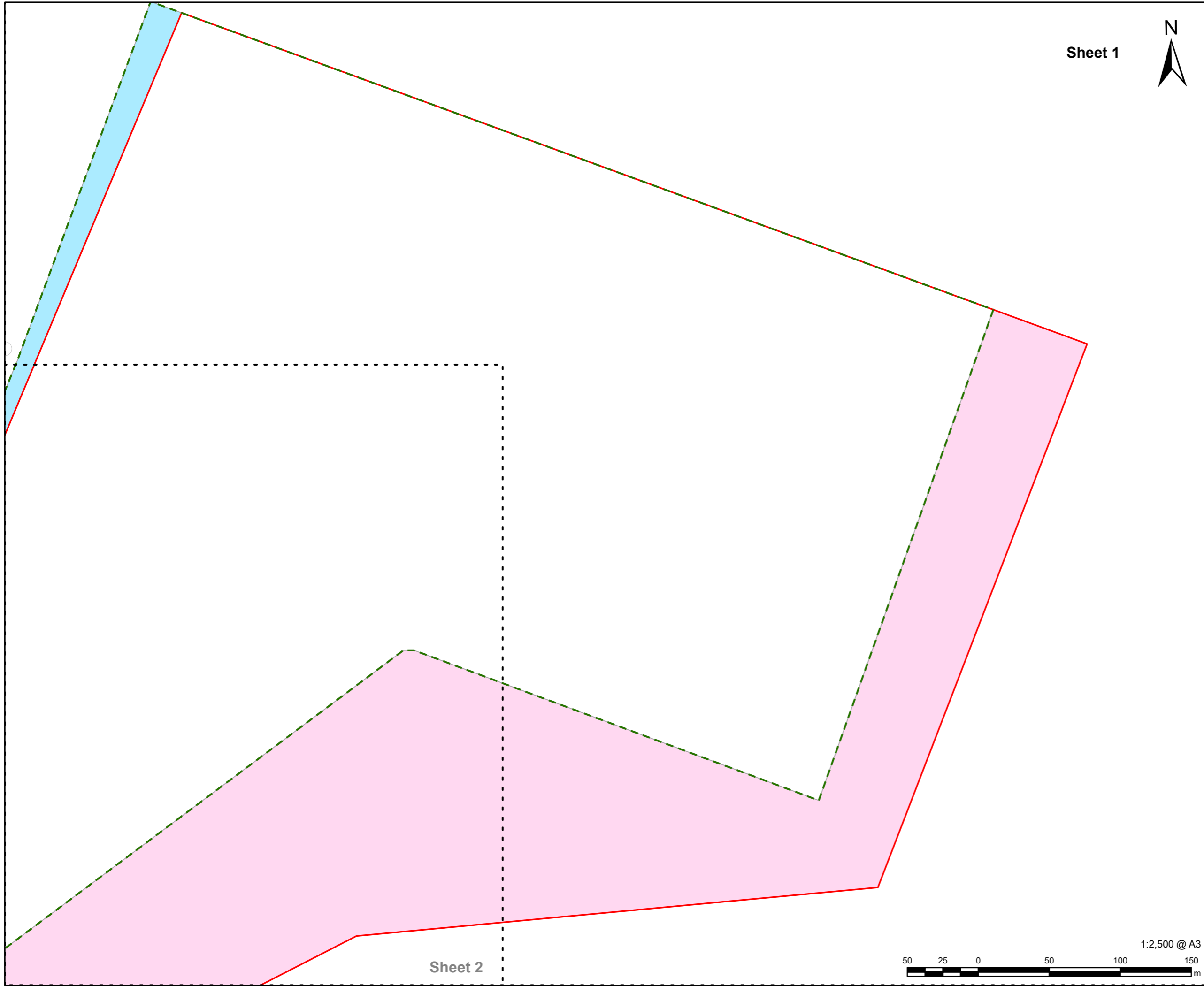
**FIGURE NUMBER**

Figure 2.4



This drawing has been prepared for the use of AECOM's client. It may not be used, modified, reproduced or relied upon by third parties, except as agreed by AECOM or as required by law. AECOM accepts no responsibility, and denies any liability whatsoever, to any party that uses or relies on this drawing without AECOM's express written consent. Do not scale this document. All measurements must be obtained from the stated dimensions.

Filename: \\aecomnet.com\FS\EMEA\Manchester\UKMCR\Legacy\UKMCR\1\F002-V1\IE\Proposals\512\Immingham GET GIS\02\_Maps\Change Applications\ES\_FIGES\_CA\_CH02\_Fig2-4\_Site\_Boundary\_Changes\_between\_Scoping\_and\_Change\_Application\_20240425\_ER.aprx Revision: 2 Drawn: ER Checked: DF Approved: AL Date: 2024-04-25



Sheet 1



# AECOM

**PROJECT**

Immingham Green Energy Terminal

**CLIENT**

Associated British Ports  
Air Products (BR) Limited

**CONSULTANT**

AECOM Limited  
5th Floor  
2 City Walk  
Leeds, LS11 9AR  
www.aecom.com

**LEGEND**

- Site Boundary (Change Application)
- Site Boundary (Scoping)
- Expansion of Site Boundary
- Reduction of Site Boundary

**NOTES**

Reproduced from Ordnance Survey digital map data © Crown copyright 2024. All rights reserved. Licence number 0100031673.

**ISSUE PURPOSE**

Environmental Statement (Change Application)

**PROJECT NUMBER**

60673509

**DEVELOPMENT CONSENT ORDER NO**

TR030008


**FIGURE TITLE**

Site Boundary Changes between EIA Scoping Report (August 2022) and the Change Application (May 2024)  
Sheet 1 of 7

**FIGURE NUMBER**

Figure 2.4

Sheet 2



This drawing has been prepared for the use of AECOM's client. It may not be used, modified, reproduced or relied upon by third parties, except as agreed by AECOM or as required by law. AECOM accepts no responsibility, and denies any liability whatsoever, to any party that uses or relies on this drawing without AECOM's express written consent. Do not scale this document. All measurements must be obtained from the stated dimensions.

Filename: \\aecomnet.com\LFSE\EMEA\Manchester\UKMCR\Legacy\UKMCR\1F002-V11E\Proposals\512\Immingham GET GIS\02\_Maps\Change Applications\ES\_FIGES\_CA\_CH02\_Fig2-4\_Site\_Boundary\_Changes\_between\_Scoping\_and\_Change\_Application\_20240425\_ER.aprx Revision: 2 Drawn: ER Checked: DF Approved: AL Date: 2024-04-25

Sheet 1




Sheet 3

Sheet 4

Sheet 2

1:2,500 @ A3



This drawing has been prepared for the use of AECOM's client. It may not be used, modified, reproduced or relied upon by third parties, except as agreed by AECOM or as required by law. AECOM accepts no responsibility, and denies any liability whatsoever, to any party that uses or relies on this drawing without AECOM's express written consent. Do not scale this document. All measurements must be obtained from the stated dimensions.

Filename: \\na.aecomnet.com\LFSE\EMEA\Manchester\UK\MCRS\Legacy\UKMCR\TR002-V1\IE\Proposals\3512\Immingham GET GIS\02\_Maps\Change Application\ES\_Figures\GET\_ES\_CA\_CH02\_Fig-4\_Site\_Boundary\_Changes\_between\_Scoping\_and\_Change\_Application\_20240425\_ER.aprx Revision: 2 Drawn: ER Checked: DF Approved: AL Date: 2024-04-25

Sheet 3

Sheet 2



# AECOM

PROJECT

Immingham Green Energy Terminal

CLIENT

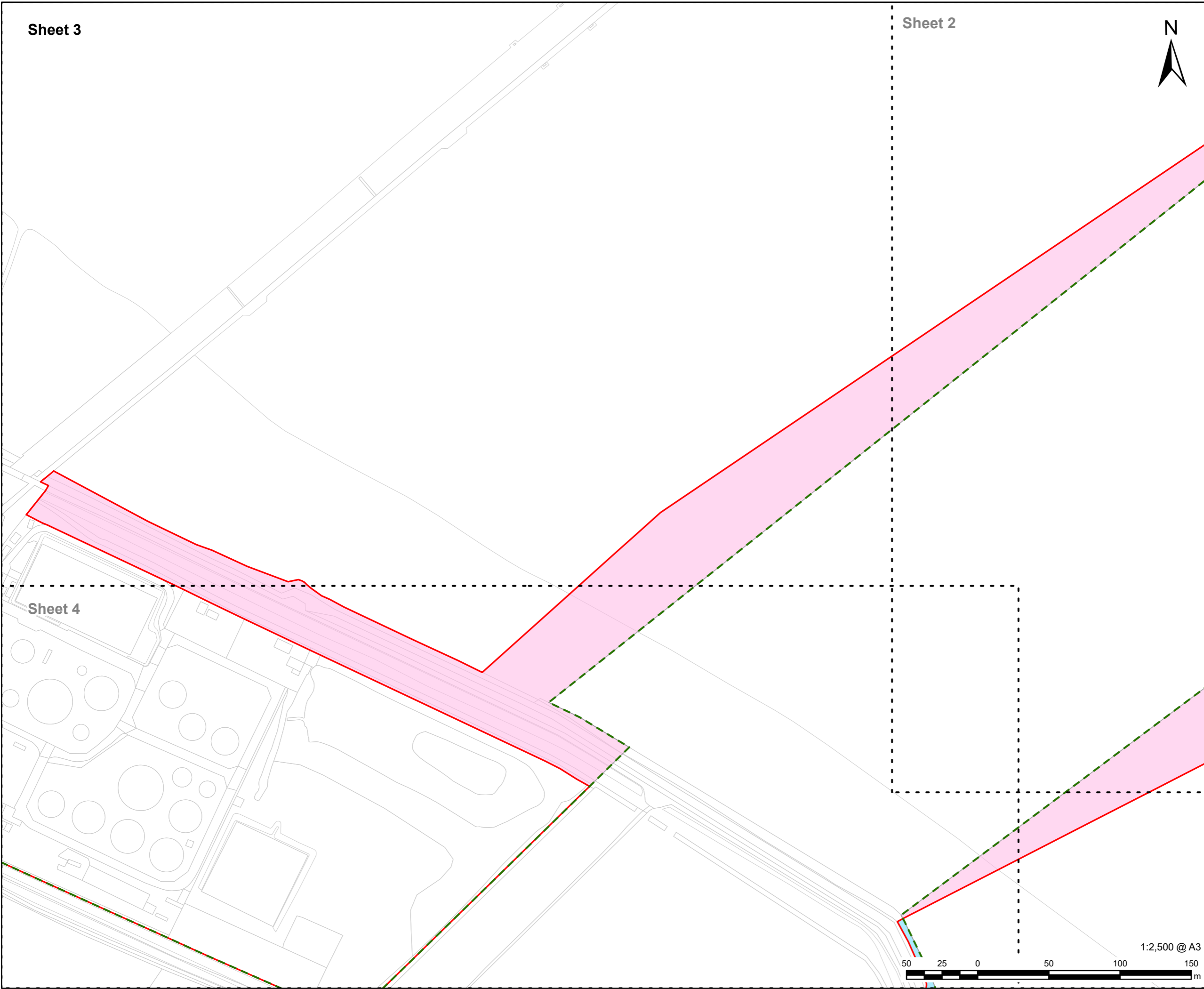
Associated British Ports  
Air Products (BR) Limited

CONSULTANT

AECOM Limited  
5th Floor  
2 City Walk  
Leeds, LS11 9AR  
www.aecom.com

LEGEND

- Site Boundary (Change Application)
- Site Boundary (Scoping)
- Expansion of Site Boundary
- Reduction of Site Boundary



NOTES

Reproduced from Ordnance Survey digital map data © Crown copyright 2024. All rights reserved. Licence number 0100031673.

ISSUE PURPOSE

Environmental Statement (Change Application)

PROJECT NUMBER

60673509

DEVELOPMENT CONSENT ORDER NO

TR030008


FIGURE TITLE

Site Boundary Changes between EIA Scoping Report (August 2022) and the Change Application (May 2024)  
Sheet 3 of 7

FIGURE NUMBER

Figure 2.4

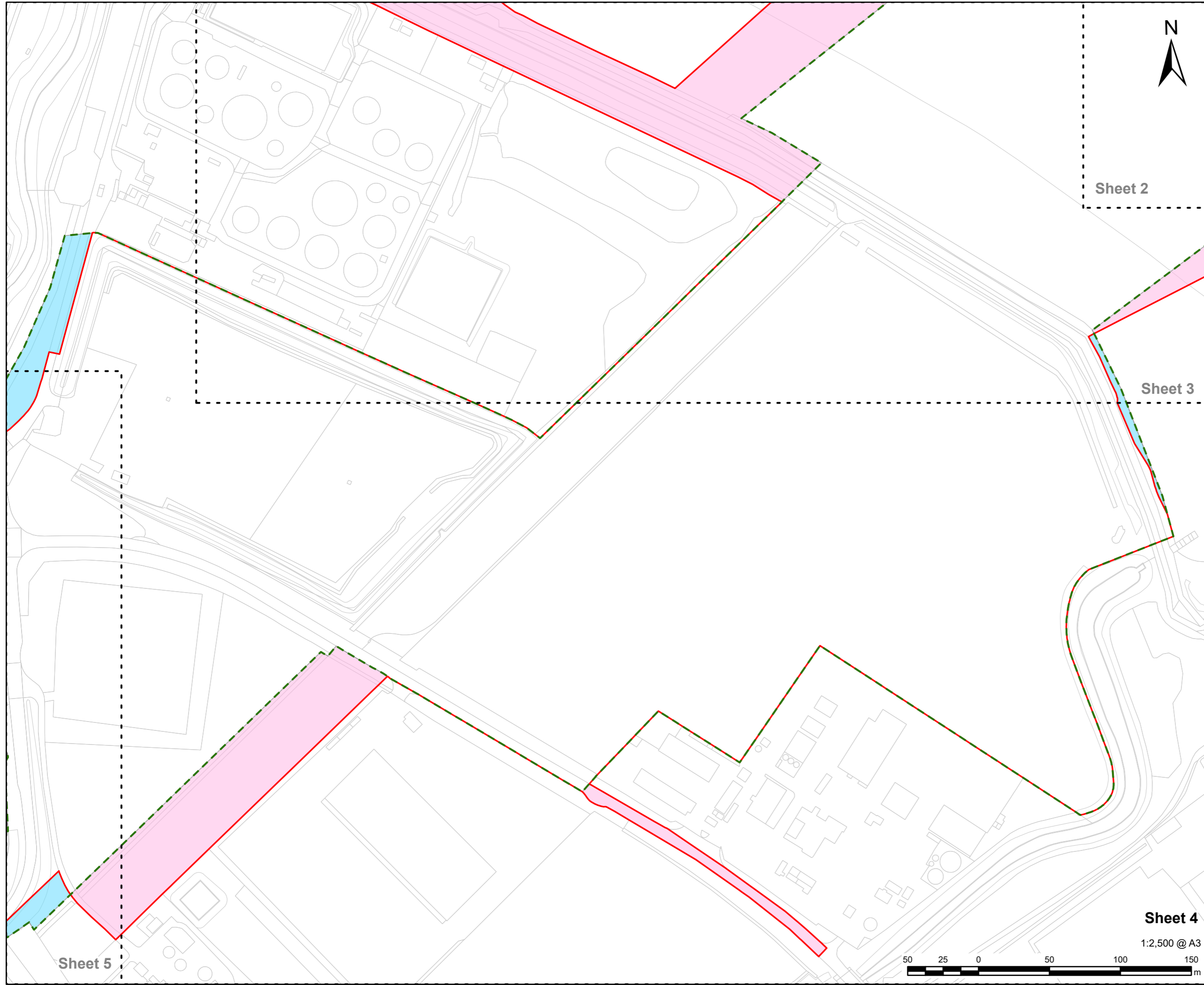
1:2,500 @ A3



This drawing has been prepared for the use of AECOM's client. It may not be used, modified, reproduced or relied upon by third parties, except as agreed by AECOM or as required by law. AECOM accepts no responsibility, and denies any liability whatsoever, to any party that uses or relies on this drawing without AECOM's express written consent. Do not scale this document. All measurements must be obtained from the stated dimensions.



Filename: \\na.aecomnet.com\LFSE\EMEA\Manchester\UKMCR\IFR002-V\IE\Proposals\312\Immingham GET GIS\02\_Maps\Change Applications\ES figures\GET\_ES\_CA\_CH02\_Fig-4\_Site\_Boundary\_Changes\_between\_Scoping\_and\_Change\_Application\_20240425\_ER.aprx Revision: 2 Drawn: ER Checked: DF Approved: AL Date: 2024-04-25



# AECOM

**PROJECT**  
Immingham Green Energy Terminal

**CLIENT**  
Associated British Ports  
Air Products (BR) Limited

**CONSULTANT**  
AECOM Limited  
5th Floor  
2 City Walk  
Leeds, LS11 9AR  
www.aecom.com

**LEGEND**

- Site Boundary (Change Application)
- Site Boundary (Scoping)
- Expansion of Site Boundary
- Reduction of Site Boundary


Sheet 2

Sheet 3

Sheet 5

Sheet 4

1:2,500 @ A3



This drawing has been prepared for the use of AECOM's client. It may not be used, modified, reproduced or relied upon by third parties, except as agreed by AECOM or as required by law. AECOM accepts no responsibility, and denies any liability whatsoever, to any party that uses or relies on this drawing without AECOM's express written consent. Do not scale this document. All measurements must be obtained from the stated dimensions.

**NOTES**  
Reproduced from Ordnance Survey digital map data © Crown copyright 2024. All rights reserved. Licence number 0100031673.

**ISSUE PURPOSE**  
Environmental Statement (Change Application)

**PROJECT NUMBER**  
60673509

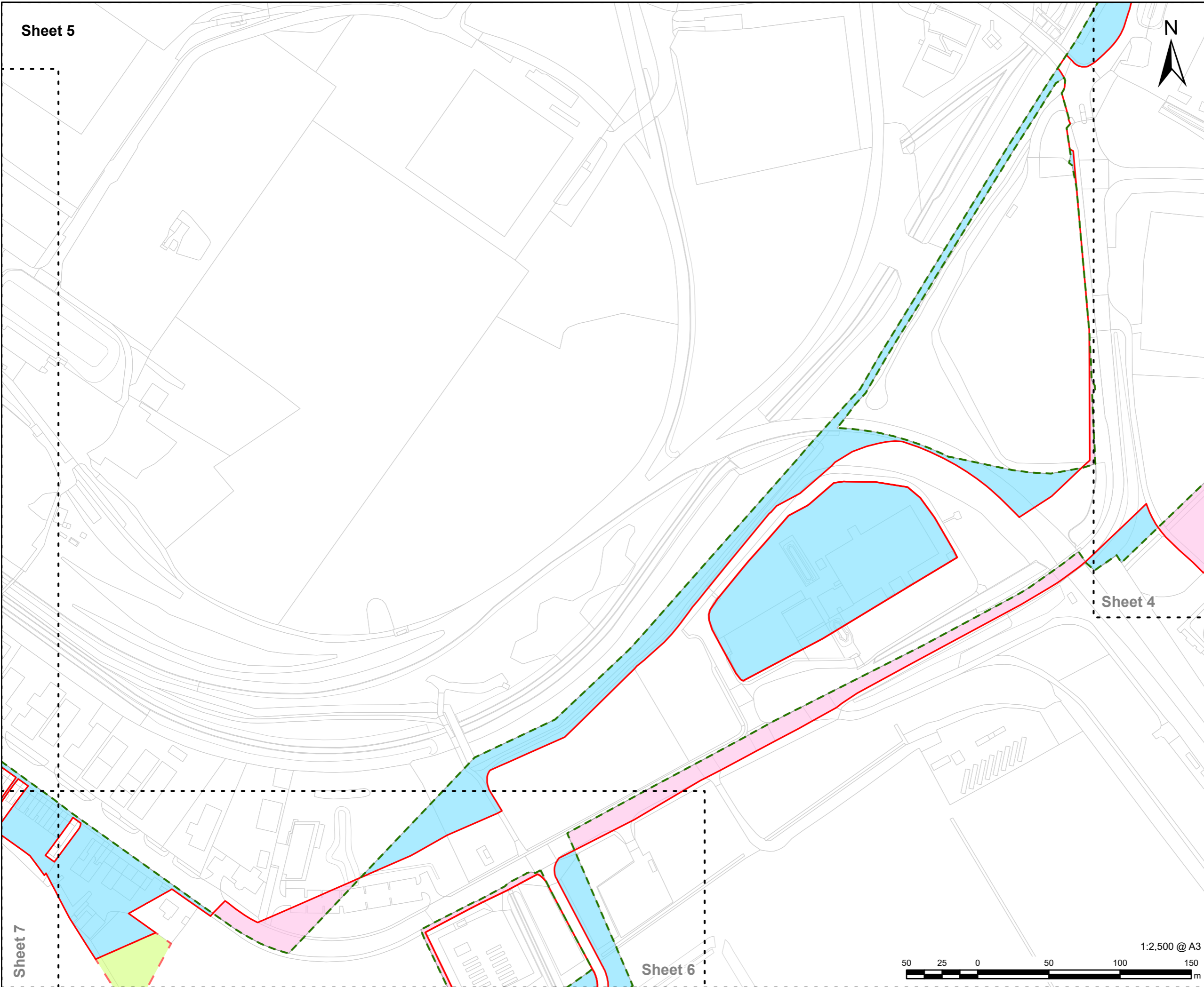
**DEVELOPMENT CONSENT ORDER NO**  
TR030008

**FIGURE TITLE**  
Site Boundary Changes between EIA Scoping Report (August 2022) and the Change Application (May 2024)  
Sheet 4 of 7

**FIGURE NUMBER**  
Figure 2.4

Filename: \\na.aecomnet.com\LFSE\EMEA\Manchester\UKMCR\TR002-V11E\Proposals\312\Immingham GET GIS\02\_Maps\Change Applications\ES\_Figures\GET\_ES\_CA\_CH02\_Fig4\_Site\_Boundary\_Changes\_between\_Scoping\_and\_Change\_Application\_20240425\_ER.aprx Revision: 2 Drawn: ER Checked: DF Approved: AL Date: 2024-04-25

Sheet 5



# AECOM

**PROJECT**

Immingham Green Energy Terminal

**CLIENT**

Associated British Ports  
Air Products (BR) Limited

**CONSULTANT**

AECOM Limited  
5th Floor  
2 City Walk  
Leeds, LS11 9AR  
www.aecom.com

**LEGEND**

- Site Boundary (Change Application)
- Site Boundary (Scoping)
- Expansion of Site Boundary
- Reduction of Site Boundary
- DCO Application Site Boundary
- Expansion of Site Boundary as a result of the Change Application

**NOTES**

Reproduced from Ordnance Survey digital map data © Crown copyright 2024. All rights reserved. Licence number 0100031673.

**ISSUE PURPOSE**

Environmental Statement (Change Application)

**PROJECT NUMBER**

60673509

**DEVELOPMENT CONSENT ORDER NO**

TR030008

**FIGURE TITLE**

Site Boundary Changes between EIA Scoping Report (August 2022) and the Change Application (May 2024)  
Sheet 5 of 7


**FIGURE NUMBER**

Figure 2.4

Sheet 4

Sheet 6

Sheet 7

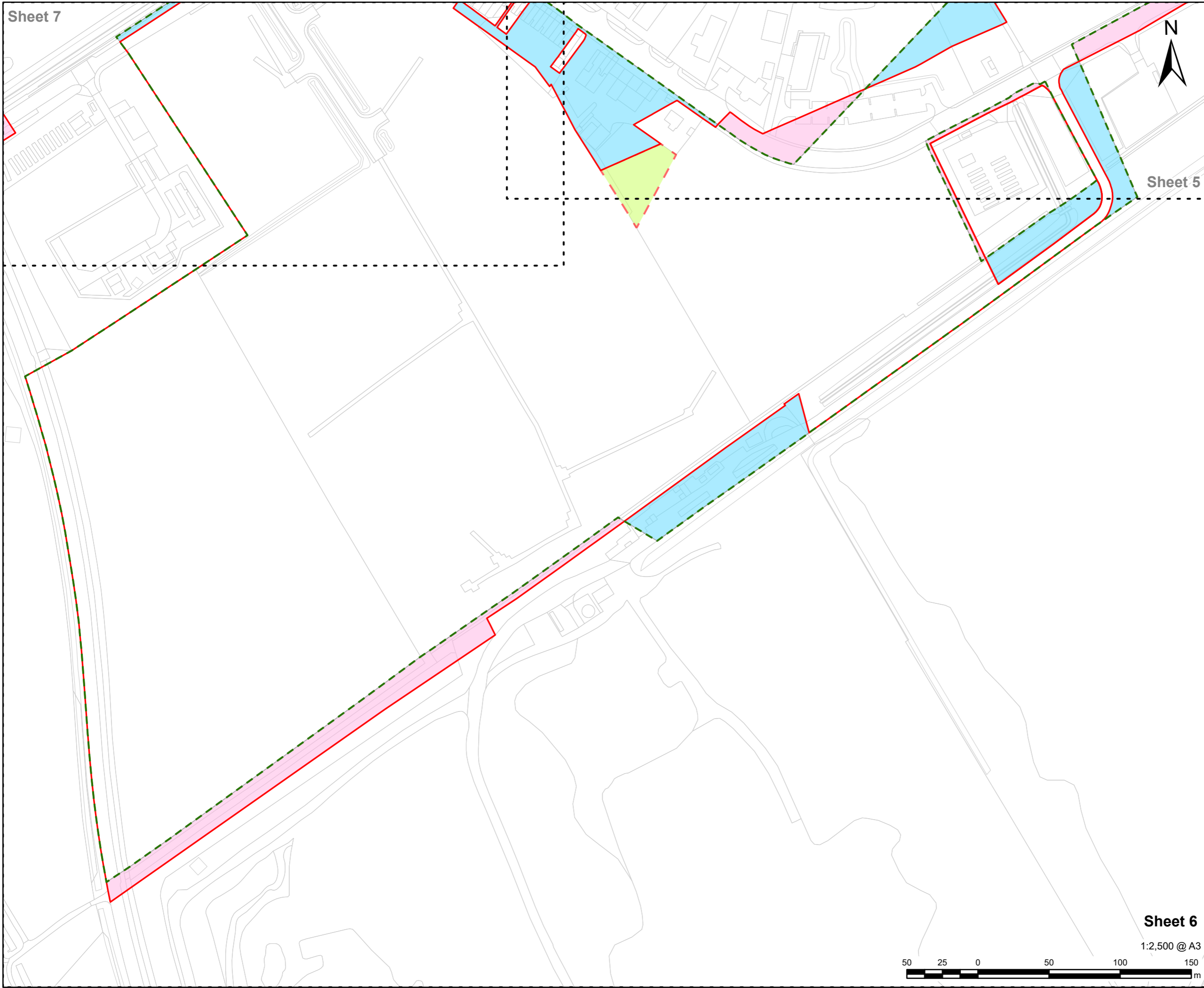


This drawing has been prepared for the use of AECOM's client. It may not be used, modified, reproduced or relied upon by third parties, except as agreed by AECOM or as required by law. AECOM accepts no responsibility, and denies any liability whatsoever, to any party that uses or relies on this drawing without AECOM's express written consent. Do not scale this document. All measurements must be obtained from the stated dimensions.



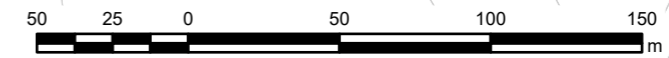
Filename: \\na.aecomnet.com\LFS\EMEA\Manchester\UKMCR\Legacy\UKMCR\1F002-V11E\Proposals\3512\Immingham GET GIS\02\_Maps\Change Application\ES figures\GET\_ES\_CA\_CH02\_Fig-4\_Site\_Boundary\_Changes\_between\_Scoping\_and\_Change\_Application\_20240425\_ER.aprx Revision: 2 Drawn: ER Checked: DF Approved: AL Date: 2024-04-25

Sheet 7



Sheet 5

Sheet 6



# AECOM

**PROJECT**  
Immingham Green Energy Terminal

**CLIENT**  
Associated British Ports  
Air Products (BR) Limited

**CONSULTANT**  
AECOM Limited  
5th Floor  
2 City Walk  
Leeds, LS11 9AR  
www.aecom.com

- LEGEND**
- Site Boundary (Change Application)
  - Site Boundary (Scoping)
  - Expansion of Site Boundary
  - Reduction of Site Boundary
  - DCO Application Site Boundary
  - Expansion of Site Boundary as a result of the Change Application

**NOTES**  
Reproduced from Ordnance Survey digital map data © Crown copyright 2024. All rights reserved. Licence number 0100031673.

**ISSUE PURPOSE**  
Environmental Statement (Change Application)

**PROJECT NUMBER**  
60673509

**DEVELOPMENT CONSENT ORDER NO**  
TR030008

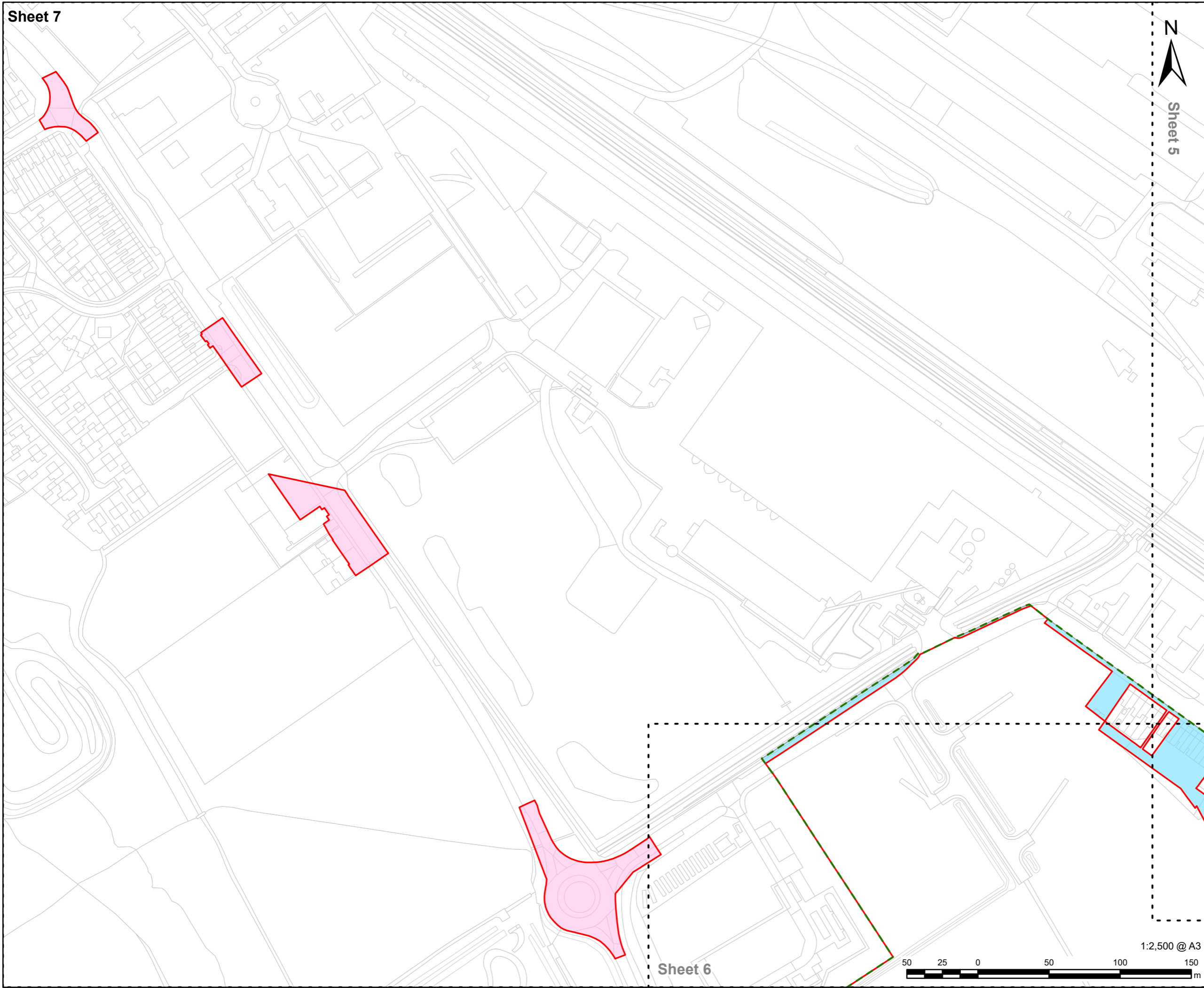
**FIGURE TITLE**  
Site Boundary Changes between EIA Scoping Report (August 2022) and the Change Application (May 2024)  
Sheet 6 of 7

**FIGURE NUMBER**  
Figure 2.4

This drawing has been prepared for the use of AECOM's client. It may not be used, modified, reproduced or relied upon by third parties, except as agreed by AECOM or as required by law. AECOM accepts no responsibility, and denies any liability whatsoever, to any party that uses or relies on this drawing without AECOM's express written consent. Do not scale this document. All measurements must be obtained from the stated dimensions.

Filename: \\na.aecomnet.com\LFSE\EMEA\Manchester\UKMCRS\Legacy\UKMCRS\11E\Proposals\3512\Immingham GET GIS\02\_Maps\Change Applications\ES\_FIGES\_CA\_CH02\_Fig2\_4\_Site\_Boundary\_Changes\_between\_Scoping\_and\_Change\_Application\_20240425\_ER.aprx Revision: 2 Drawn: ER Checked: DF Approved: AL Date: 2024-04-25

Sheet 7



N  
Sheet 5

**AECOM**

**PROJECT**  
Immingham Green Energy Terminal

**CLIENT**  
Associated British Ports  
Air Products (BR) Limited

**CONSULTANT**  
AECOM Limited  
5th Floor  
2 City Walk  
Leeds, LS11 9AR  
www.aecom.com

**LEGEND**

- Site Boundary (Change Application)
- Site Boundary (Scoping)
- Expansion of Site Boundary
- Reduction of Site Boundary

**NOTES**  
Reproduced from Ordnance Survey digital map data © Crown copyright 2024. All rights reserved. Licence number 0100031673.

**ISSUE PURPOSE**  
Environmental Statement (Change Application)

**PROJECT NUMBER**  
60673509


**DEVELOPMENT CONSENT ORDER NO**  
TR030008

**FIGURE TITLE**  
Site Boundary Changes between EIA Scoping Report (August 2022) and the Change Application (May 2024)  
Sheet 7 of 7

**FIGURE NUMBER**  
Figure 2.4

Sheet 6

1:2,500 @ A3



This drawing has been prepared for the use of AECOM's client. It may not be used, modified, reproduced or relied upon by third parties, except as agreed by AECOM or as required by law. AECOM accepts no responsibility, and denies any liability whatsoever, to any party that uses or relies on this drawing without AECOM's express written consent. Do not scale this document. All measurements must be obtained from the stated dimensions.